

**TOWN OF SYKESVILLE  
CARROLL COUNTY, MARYLAND  
RESOLUTION NO. 2022-01**

A RESOLUTION of the Mayor and Town Council of the Town of Sykesville (the "Town") to recognize the newly created Zoning Map dated February 2022 as the official zoning map for the Town of Sykesville.

**WHEREAS**, the Town is a municipal corporation of the State of Maryland, organized and existing under the Charter adopted in 1965, as amended; and

**WHEREAS**, the Town is reliant on strict adherence to the Zoning code for all building projects within town limits; and

**WHEREAS**, the Town must follow reasonable interpretation of the Zoning code where such interpretation is deemed necessary; and

**WHEREAS**, an accurate and detailed Zoning map is crucial to the ability of the Town to interpret, set, and enforce the Zoning code; and

**WHEREAS**, the Mayor and Council find it necessary to recognize the newly created Zoning Map as the one true and official depiction of the Town's zoning districts to be used in all instances related to the Town of Sykesville's Zoning code;

**NOW, THEREFORE, BE IT RESOLVED BY THE MAYOR AND COUNCIL OF THE TOWN OF SYKESVILLE, THIS \_\_\_\_ DAY OF \_\_\_\_\_, 2022 THAT:**


**The newly created Zoning Map dated February 2022 is the official zoning map for the Town of Sykesville.**

**(signatures on following page)**

**THIS RESOLUTION IS ADOPTED BY THE MAYOR AND TOWN COUNCIL  
OF THE TOWN OF SYKESVILLE THIS \_\_\_\_ DAY OF \_\_\_\_\_, 2022.**

ATTEST:

\_\_\_\_\_  
Kerry Chaney  
Town Clerk


  
\_\_\_\_\_  
Stacy Link, Mayor


  
\_\_\_\_\_  
Anna Carter, Council Member and Council  
President

  
\_\_\_\_\_  
Mark Dyer, Council Member

  
\_\_\_\_\_  
Alan Grasley, Council Member

  
\_\_\_\_\_  
Elizabeth Garoff, Council Member

  
\_\_\_\_\_  
Leo Keenan III, Council Member

  
\_\_\_\_\_  
Jeremiah Schofield, Council Member